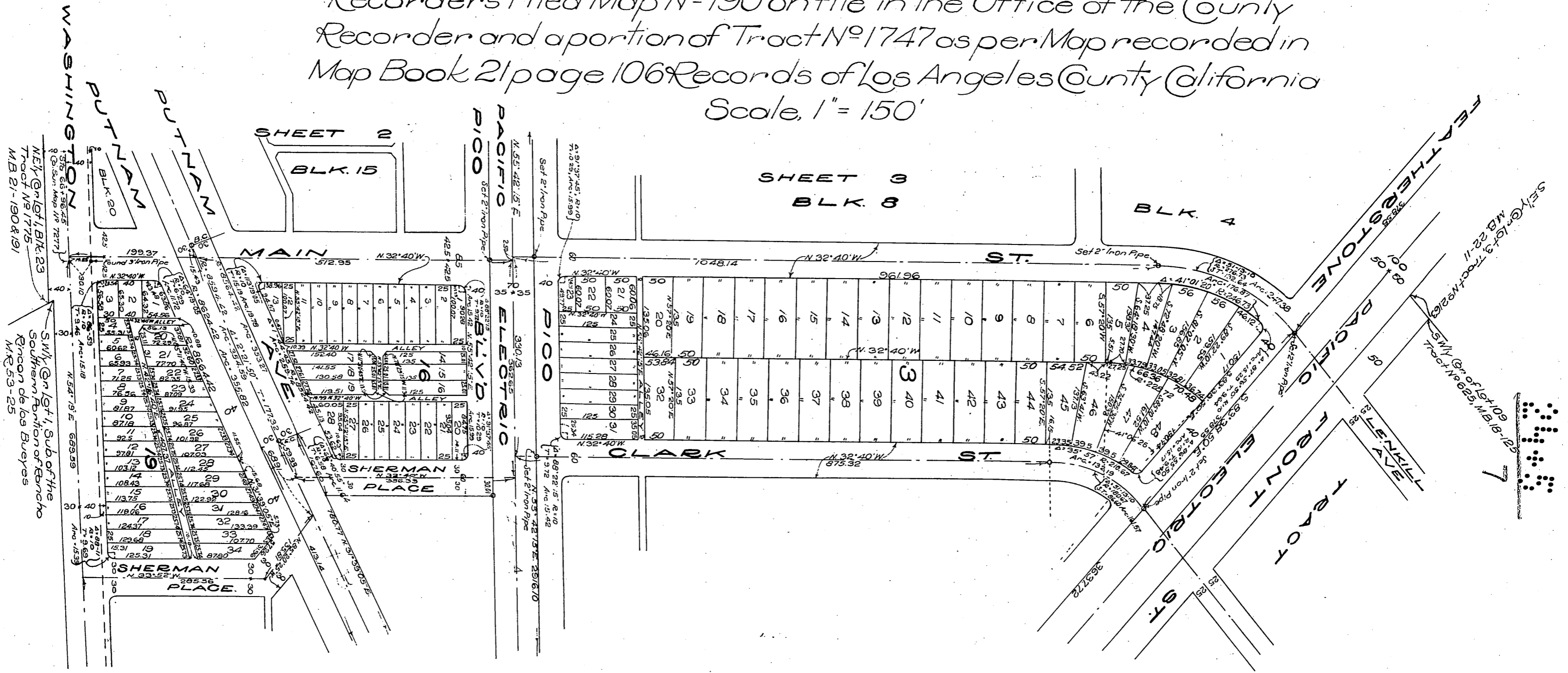



TRACT NO. 2444

Sheet No 1 This Map consists of 3 Sheets Nos. 1, 2, 3
 Being a Subdivision of Blocks 37, 38, 39 and 44 of the Palms
 as per map recorded in Book 21 pages 43 et seq of Miscellaneous
 Records, and a portion of Rancho La Ballona as per map recorded
 in Book 1 page 309 of Potents, and portions of the Tract of
 Francisco Higuera in Rancho Rincon de los Bueyes as per
 Recorders Filed Map No 190 on file in the Office of the County
 Recorder and a portion of Tract No 1747 as per Map recorded in
 Map Book 21 page 106 Records of Los Angeles County California
 Scale, 1" = 150'



Sheet 2

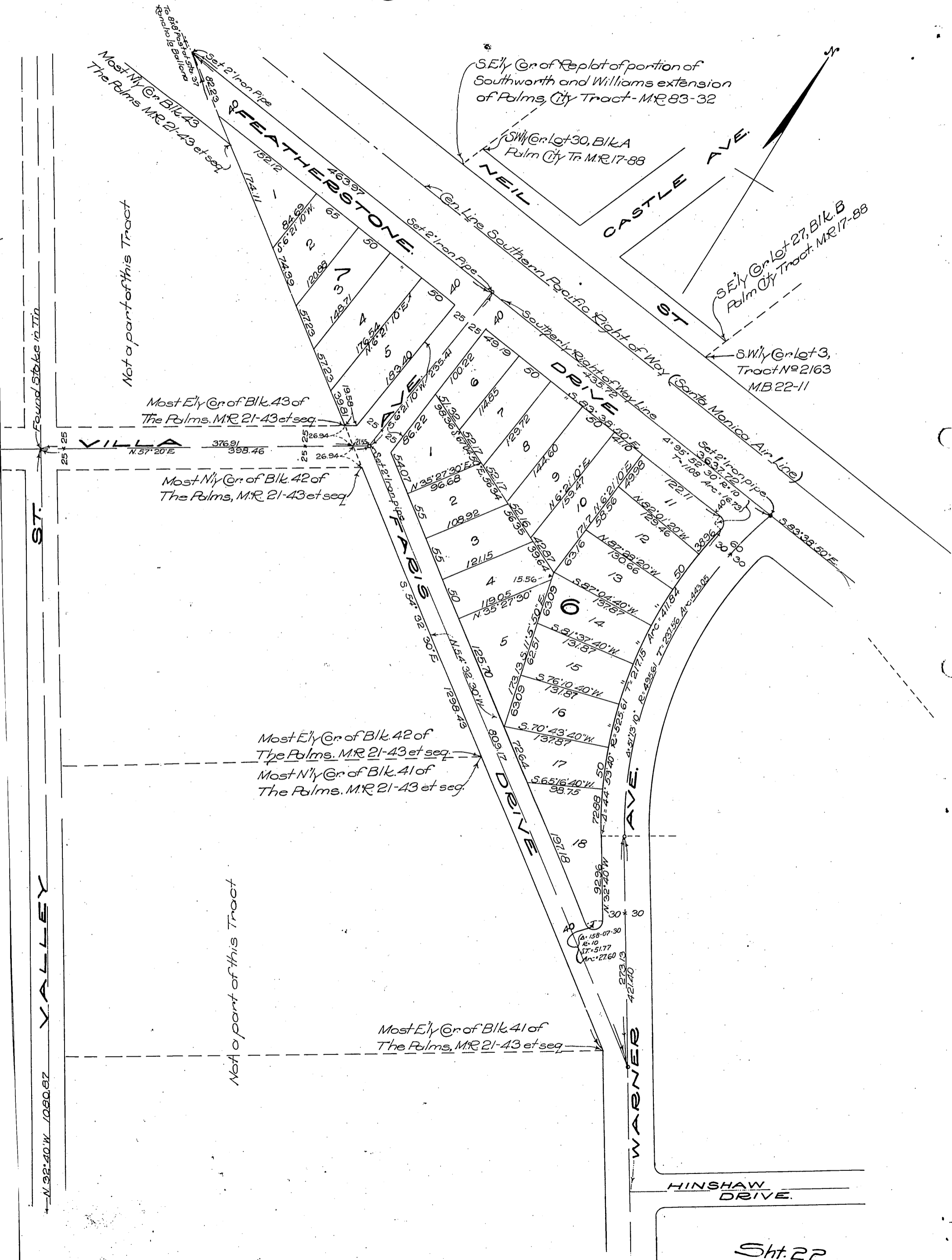


TRACT NO. 2444

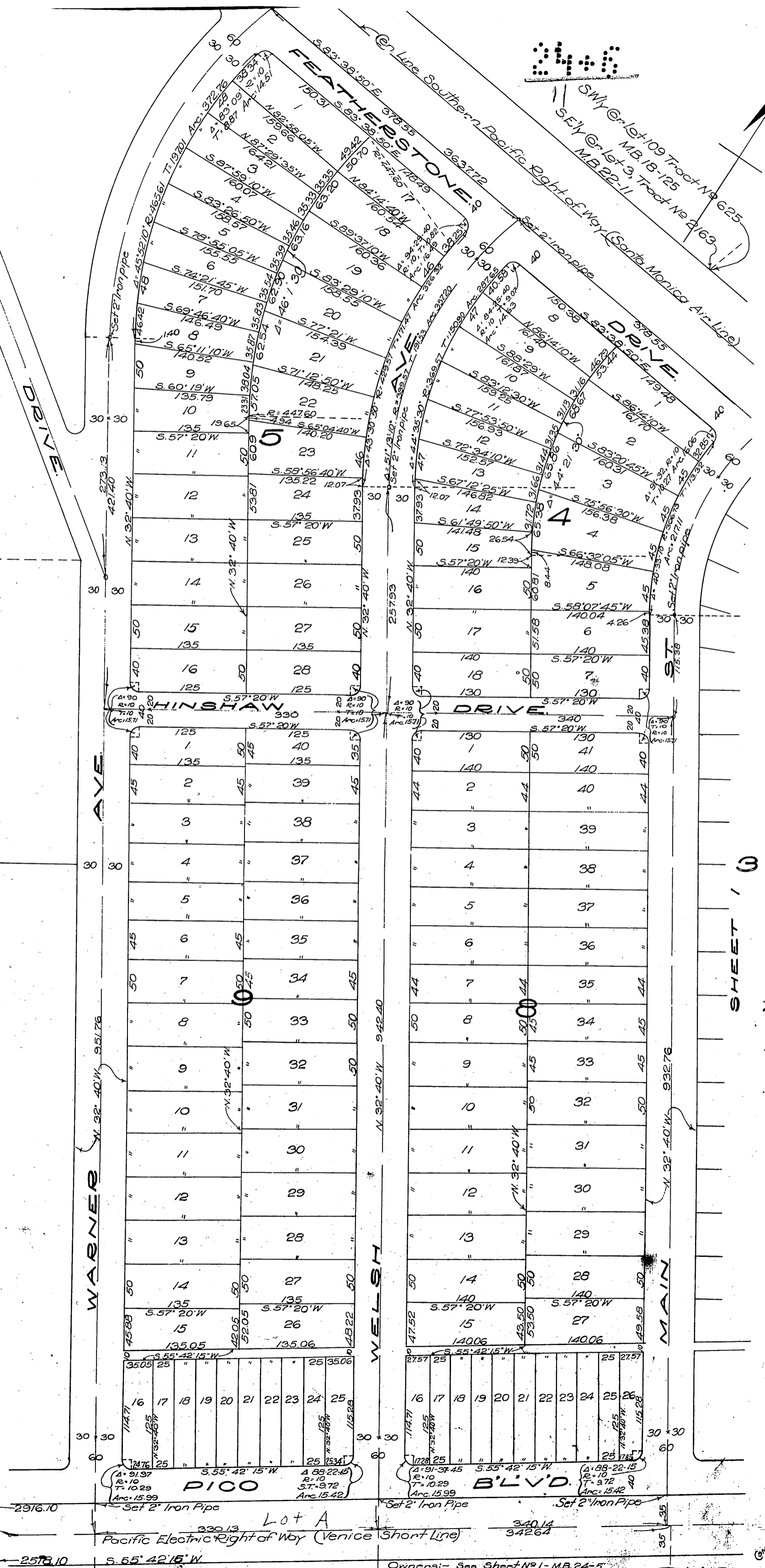
Sheet No 2 This Map consists of 3 Sheets Nos. 1, 2, 3.

P.H. Albright Civil Engineer

Scale 1"=100'



Hinshaw Drive changed to Hinshaw St. Ord. 35838
 Main St. changed to Lentill Ave. Ord 32045
 Hinshaw St. changed to Regent St. - ord. 36347
 Div. Lot 11 for Lentill Av. - D: 22-142



SHEET 10

Owners: - See Sheet No 1 - MB 24-5
 G.M.P.

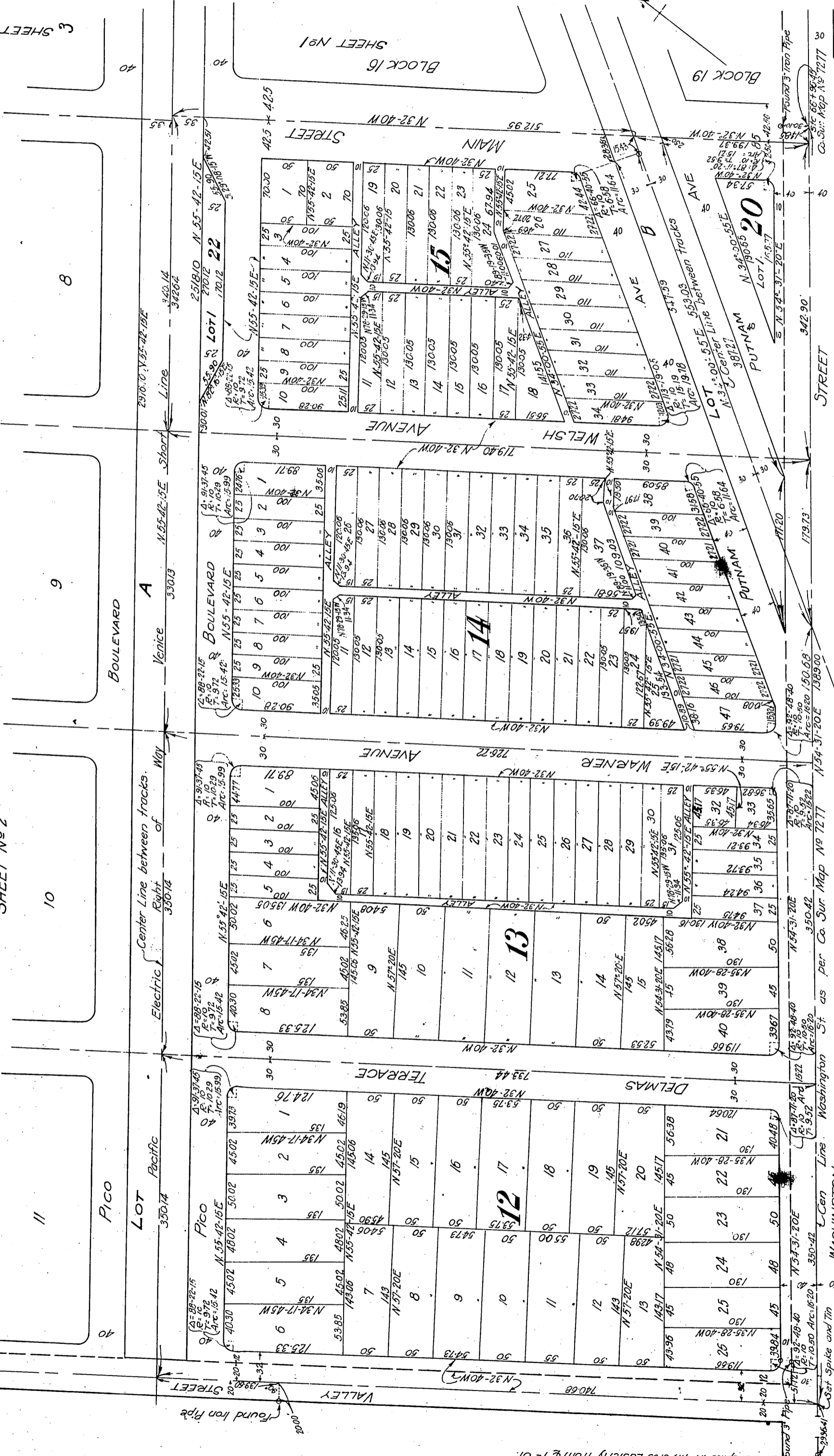
SHEET No. 3 This Map consists of 3 sheets Nos. 1, 2, 3.
TRACT No. 2444

P.H. Albright Civil Engineer
 Scale 100'=1"

12
 SHEET No 1

Por. of Alley in Blk. 13 D: 25-251 D: 6936-151
 Warner Ave. in Cover City changed to Hatseth Ave. D: 30-153 Ord. No. 53
 Welsh " " Cardiff " " Cardiff SHEET No 2

8
 SHEET No 1



Block 16
 Block 19
 Block 23
 TRACT 1775 M.B. 21-190-191
 My Cor. Lot 1
 My Cor. Lot 2
 My Cor. Lot 3
 My Cor. Lot 4
 My Cor. Lot 5
 My Cor. Lot 6
 My Cor. Lot 7
 My Cor. Lot 8
 My Cor. Lot 9
 My Cor. Lot 10
 My Cor. Lot 11
 My Cor. Lot 12
 My Cor. Lot 13
 My Cor. Lot 14
 My Cor. Lot 15
 My Cor. Lot 16
 My Cor. Lot 17
 My Cor. Lot 18
 My Cor. Lot 19
 My Cor. Lot 20
 My Cor. Lot 21
 My Cor. Lot 22
 My Cor. Lot 23
 My Cor. Lot 24
 My Cor. Lot 25
 My Cor. Lot 26
 My Cor. Lot 27
 My Cor. Lot 28
 My Cor. Lot 29
 My Cor. Lot 30
 My Cor. Lot 31
 My Cor. Lot 32
 My Cor. Lot 33
 My Cor. Lot 34
 My Cor. Lot 35
 My Cor. Lot 36
 My Cor. Lot 37
 My Cor. Lot 38
 My Cor. Lot 39
 My Cor. Lot 40
 My Cor. Lot 41
 My Cor. Lot 42
 My Cor. Lot 43
 My Cor. Lot 44
 My Cor. Lot 45
 My Cor. Lot 46
 My Cor. Lot 47
 My Cor. Lot 48

Valley St. Ch... to Hatseth Ave.
 Welsh Ave. changed to Cardiff Arc. Ord. 3573
 Vacation of por. of Alleys in Blks. 13 and 14 D: 25-248 Res. 53 (Amendment by Res. 92 D: 30-153)

Owners :- See Sheet No 1, M.B. 24-5

Recorded Sept 11, 1913

A.A. Sht. 22

Comp. K.M.D.