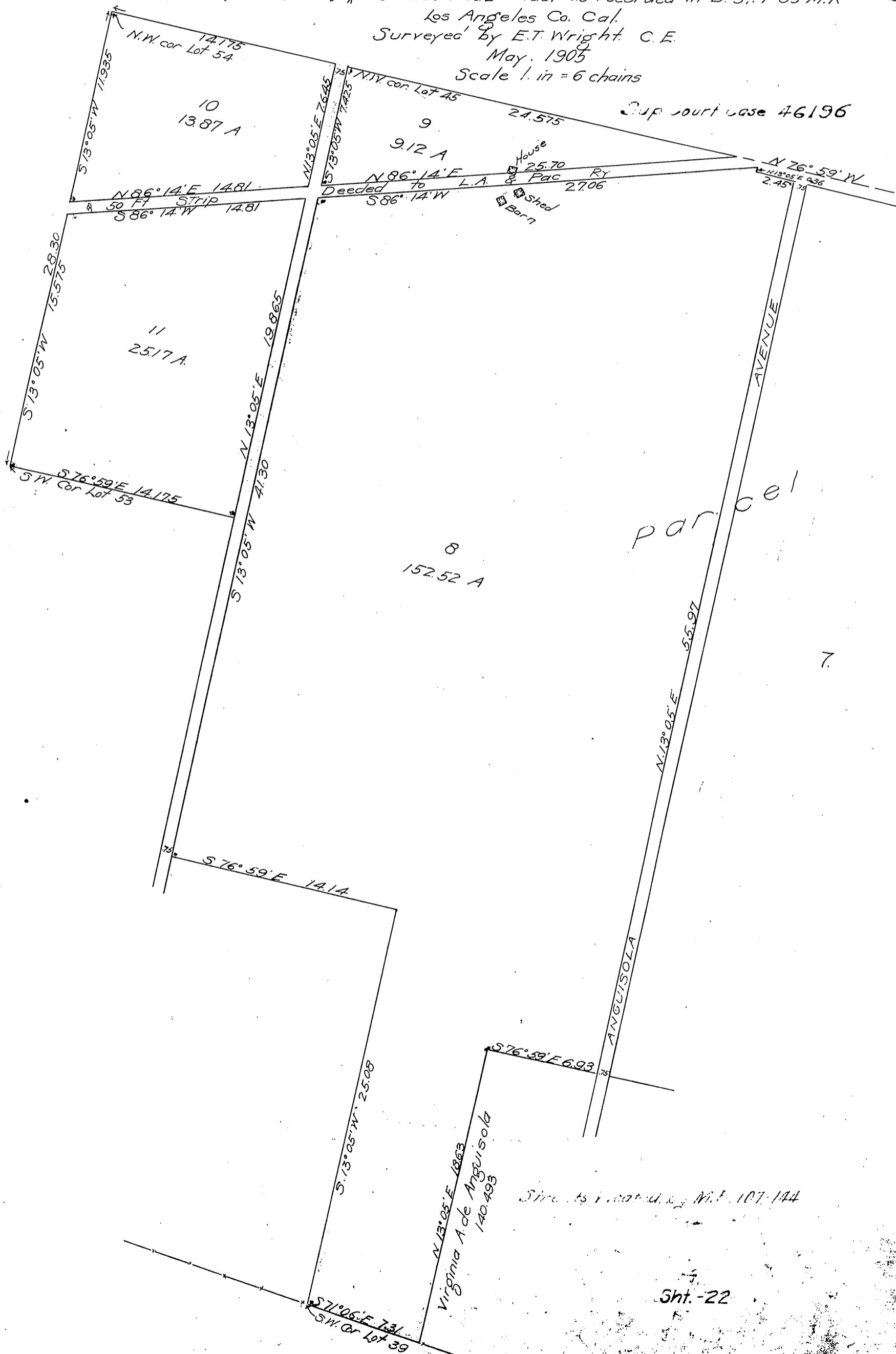


Maria C de Arnaiz Plaintiff }  
-vs- } Final decree in Partition  
Louis G Olivaris et al Defendant }

15

Map of the  
ARNAZ PROPERTY  
in Rancho Rincon De Los Bueyes. Being Lots 6, 7, 10, 11, 12, 13, 14, 15, 19, 20, 23,  
30, 31, 34, 35, 41, 42, 43, 46, 47, 53, and Fractional Lots 1, 2, 3, 4, 5, 8, 9, 16, 17, 21, 22, 24, 32, 33,  
36, 40, 44, 45, 48, 54 of <sup>sub of</sup> Jose de Arnaiz Tract as recorded in B. 37. P 53 M.R  
Los Angeles Co. Cal.  
Surveyed by E.T. Wright. C.E.  
May, 1905  
Scale 1. in = 6 chains

Sup Court Case 46196

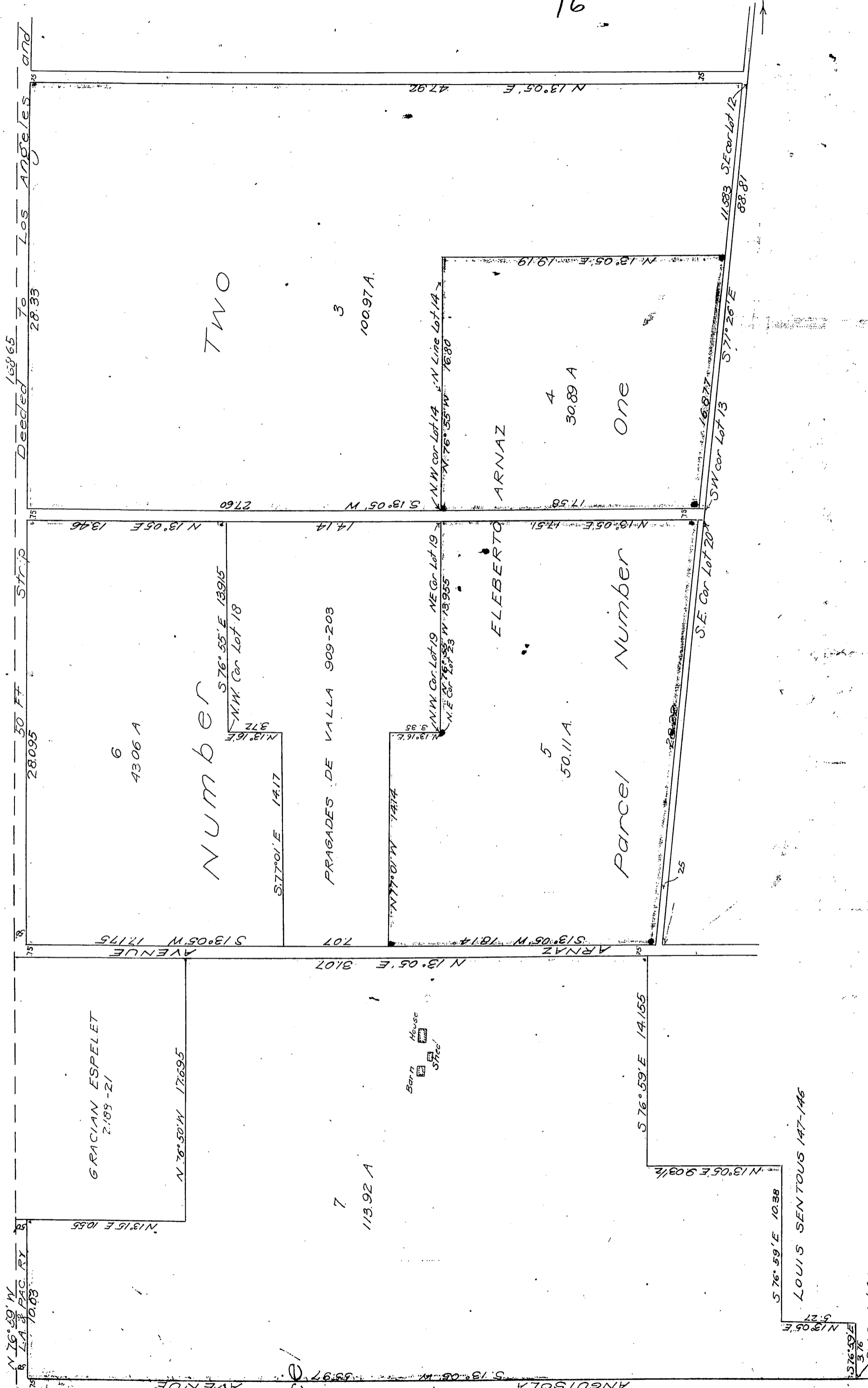


parcel

Streets created by W.P. 107-144

Sht. -22

RANCHO RODEO DE LAS AGUAS



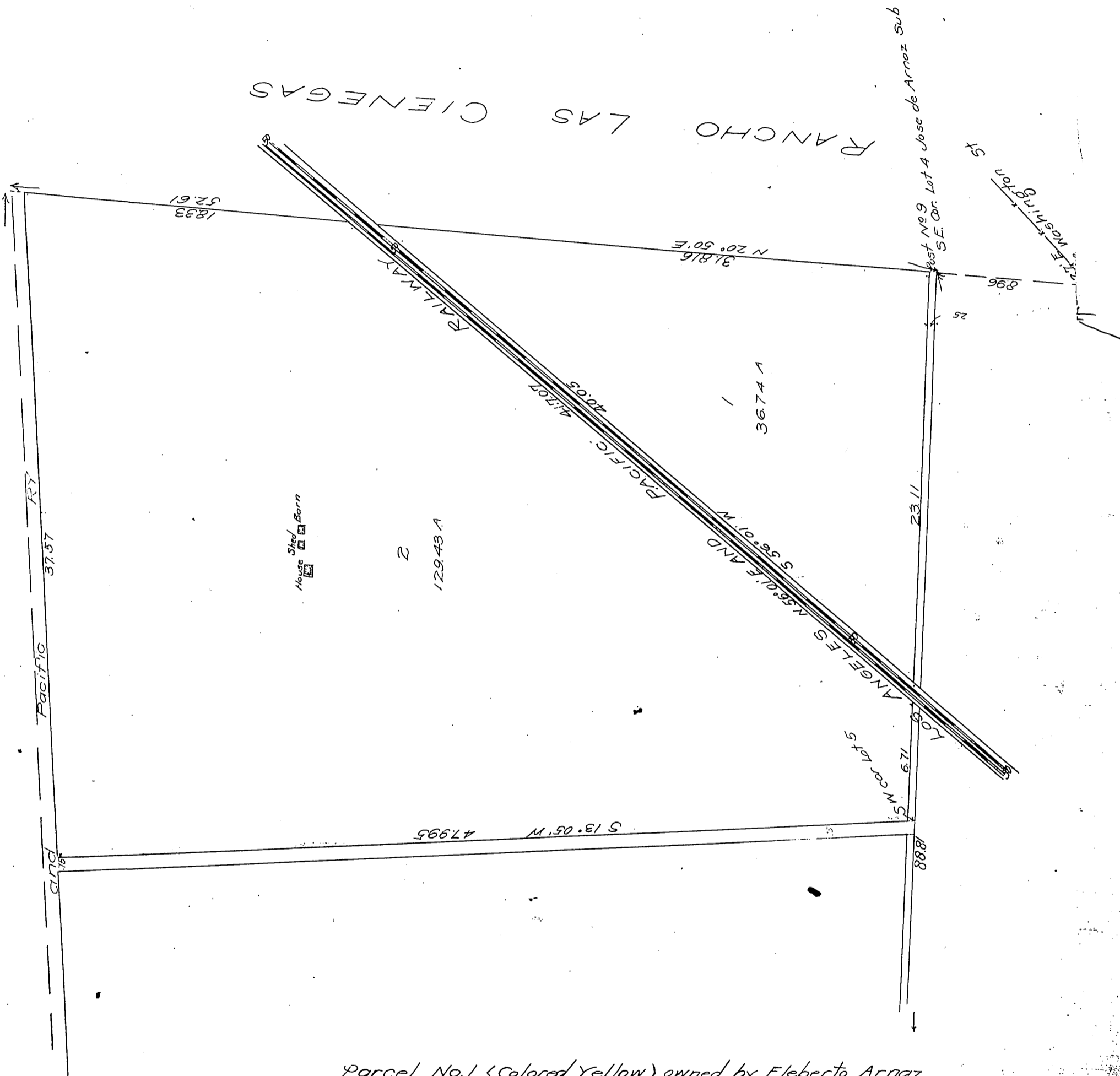
Por. lot 3 for Drainage purp. D: 48-188 - O.R. 5175-353  
 Por. lot 3 for street purp. ~ D: 84-46, O.R. 10546-180; E: 55-25, O.R. 18942-45  
 Por. lot 3 for pipe line ~ E: 6-7, O.R. 13422-76.  
 Por. lot 3 for Garth Ave. & Alley ~ E: 6-159, O.R. 13884-162.  
 Vac. por. La Cienega Blvd. ~ Ord. 85376

SW. Cor. Lot 36

DM 2324-93

17

3/17/22  
A 541



Parcel No. 1 (Colored Yellow) owned by Eleberto Arnaz

Parcel No. 2 (Colored Red) owned by the following

Por. lot 2 for Ogden Drive - D: 86-197, O.R. 11729-121; O.R. 11746-73.

Por. lot 2 for Hayworth Ave. D: 98-122, O.R. 12931-85.

" " 1 " Ballona Creek - D: 94-261, O.R. 14320-45

Lot 1 to the City of L.A. E: 37-249, O.R. 17993-100

Por. lot 2 for Sawyer St. E: 37-285, O.R. 18006-358 ~ E: 37-286, O.R. 17986-339

" " " Fairfax Avenue " " " " " " " " " " " "

Por. lot 1 of Parcel 2 for St. Purposes - E: 44-264, O.R. 18723-152

Por. lot 2 for street purp. ~ E: 55-203 ~ 19260-242.

Maria C. de Arnaz an undivided 2/12  
 Praxedes Arnaz Lavin " "  
 Alfonso Arnaz " "  
 Adella Arnaz " "  
 Joseph M. Covas " "  
 Frank E. Walsh " 1/12  
 M. Brady " 1/12

Streets vacated by Order No. 5.

Por. of Lot 3 for La Cienega Blvd. D: 40-3-O.R. 2889-336

Por. lot 1, Parcel 2, for 16th Street D: 57-189 O.R. 4262-358.

Por. " " " " " " " " " " " " D: 57-189 O.R. 4862-136.

Por. lot 2 for Venice Blvd. ~ D: 79-199, O.R. 9981-399; D: 79-245, O.R. 10203-143

Por. " 2 " " " " " " " " " " " " " " D: 84-13, O.R. 10492-74.

Por. " 2 " street purp. - D: 84-45, O.R. 10485-364, D: 85-46, O.R. 11257-319.

Por. " 2 " Genesee St. - D: 86-68, O.R. 11404-135.

Recorded June 8 1905

sh 70